

SCHEDULE 2. PLANS

NYANGUMARTA ILUA CONSERVATION ESTATE

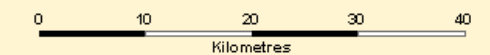
SCHEDULE 2, MAP 1 OVERVIEW MAP OF CONSERVATION ESTATE

LEGEND

- Eighty Mile Beach Marine Park (Nyangumarta Part)
- Kujungurru Warran Conservation Reserve (or Kujungurru Warran Conservation Park and Kujungurru Warran Nature Reserve, as the case may be)
- Walyarta Conservation Reserve (or Walyarta Conservation Park, as the case may be) (Nyangumarta Part)
- WAD6281/1998 Nyangumarta People (Part A) (WC 1998/065) - Determined

TENURE as at 4/10/2013

- Marine Park (Marine Reserve 16)
- Unallocated Crown Land
- Freehold
- Pastoral Leases
- General and Special Purpose Leases
- Reserves



Latitude and Longitude based on Geocentric Datum of Australia 1984

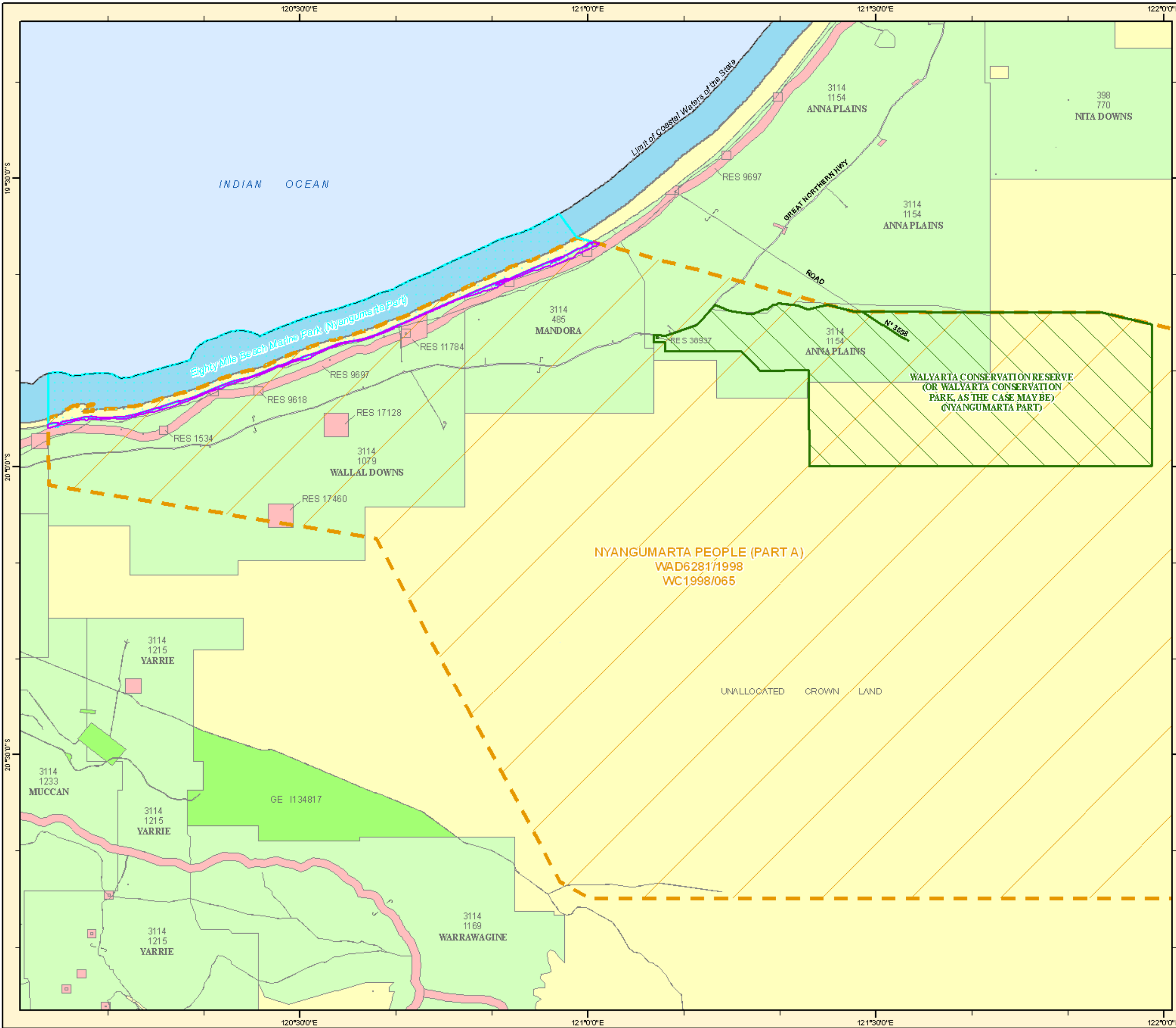
DATA SOURCES
Cadastral and Tenure Information sourced from Landgate Spatial Cadastre Database (SCDB) as at 4/10/2013. The 'Eighty Mile Beach Marine Park (Nyangumarta Part)' and 'Local Area' data is sourced from Department of Parks and Wildlife (DP&W). These datasets are representations only of the areas as defined in the Joint Management Agreement for the Eighty Mile Beach Marine Park (Nyangumarta Part) and the Indigenous Land Use Agreement between the Department of Parks and Wildlife and the Nyangumarta Warran Aboriginal Corporation (NWTSC). In the event of any discrepancy between the Joint Management Agreement and the areas depicted on this map, the written descriptions shall take precedence as the maps and/or engagements are indicative only. Significant Coastal Areas being Erosion-Prone Areas - Schedule 3 - as determined by the State of Western Australia (2009) PCA 654. Waterlines shown in the data do not necessarily depict exact cadastral boundaries. Spatial accuracy of water marks is variable. Database boundaries are indicative only and are subject to survey. Local Aboriginals terminate at Low Water Mark (LWM) unless otherwise specified. Pastoral Leases terminate 40 metres above High Water Mark (HWM) unless otherwise specified. Islands shown are Unallocated Crown Land (UCL) unless otherwise specified.

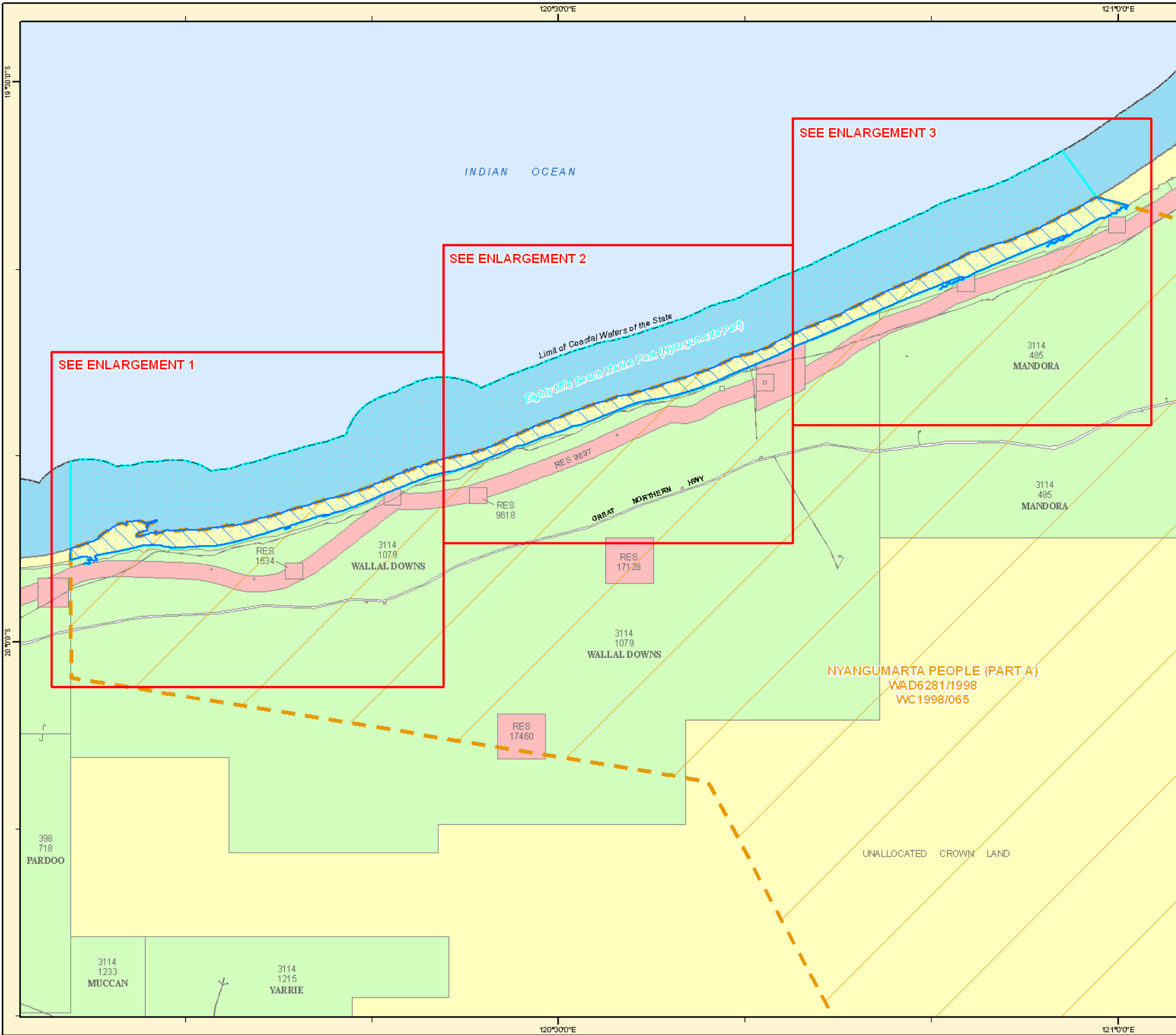


DISCLAIMER
For informational purposes only. This map is a pictorial representation of data extracted from Landgate Databases and is intended to be an overview of general geographic information. Boundaries shown on this map do not necessarily depict exact cadastral boundaries. Where the application boundaries interpreted from descriptions held by the National Native Title Tribunal (NNTT) and Federal Court. Reference should be made to the NNTT for confirmation of this boundary for any legal purposes. In the event of any discrepancy between the written application boundary description and the areas depicted on this map the written description shall take precedence as the maps and/or engagements are indicative only.

NATIVE TITLE SPATIAL SERVICES
PRODUCED 20/11/2013

Street address: 1 Midland Square, Midland, WA 6056
Postal address: P.O. Box 2022, Midland, WA 6036
Tel: (08) 9273 7391 Fax: (08) 9273 7615
email: nts@landgate.wa.gov.au
internet: www.landgate.wa.gov.au





NYANGUMARTA ILUA CONSERVATION ESTATE

SCHEDULE 2, MAP 2

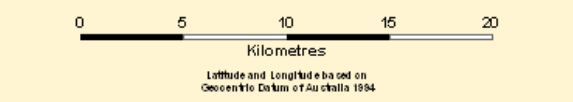
EIGHTY MILE BEACH MARINE PARK (NYANGUMARTA PART) AND EIGHTY MILE BEACH MARINE PARK INTERTIDAL AREA

LEGEND

- Eighty Mile Beach Marine Park Intertidal Area
- Eighty Mile Beach Marine Park (Nyangumarta Part)
- WAD6281/1998 Nyangumarta People (Part A) (WC 1998/065) - Determined

TENURE as at 4/10/2013

- Marine Park (Marine Reserve 16)
- Unallocated Crown Land
- Freehold
- Pastoral Leases
- General and Special Purpose Leases
- Reserves



DATA SOURCES
 Cadastral and Tenure Information sourced from Landgate Spatial Cadastral Database (SCDB) as at 4/10/2013. The 'Eighty Mile Beach Marine Park (Nyangumarta Part) and Intertidal Area' database is sourced from Department of Parks and Wildlife (DPaW). These databases are responses to the areas defined in the Joint Management Agreement for the Eighty Mile Beach Marine Park, Nyangumarta Part and the Indigenous Land Use Agreement between the Department of Parks and Wildlife and the Nyangumarta Warra Aboriginal Corporation (NTEC).
 In the event of any discrepancy between the Joint Management Agreement and the areas depicted on this map, the written description shall take precedence as the maps and/or enlargements are indicative only.
 Significant Coastal Areas being Ecologically Sensitive Areas - Schedule 3 - as determined by the State of Western Australia (2009) PCA 654.
 Waterlines shown on this map do not necessarily depict an exact cadastral boundary. Spatial accuracy of water marks is variable.
 Data boundaries are indicative only and are subject to survey.
 Local Authority boundaries are shown at Low Water Mark (LWM) unless otherwise specified.
 Pastoral Leases terminate 40 metres above High Water Mark (HWM) unless otherwise specified.
 Islands shown are Unallocated Crown Land (UCL) unless otherwise specified.

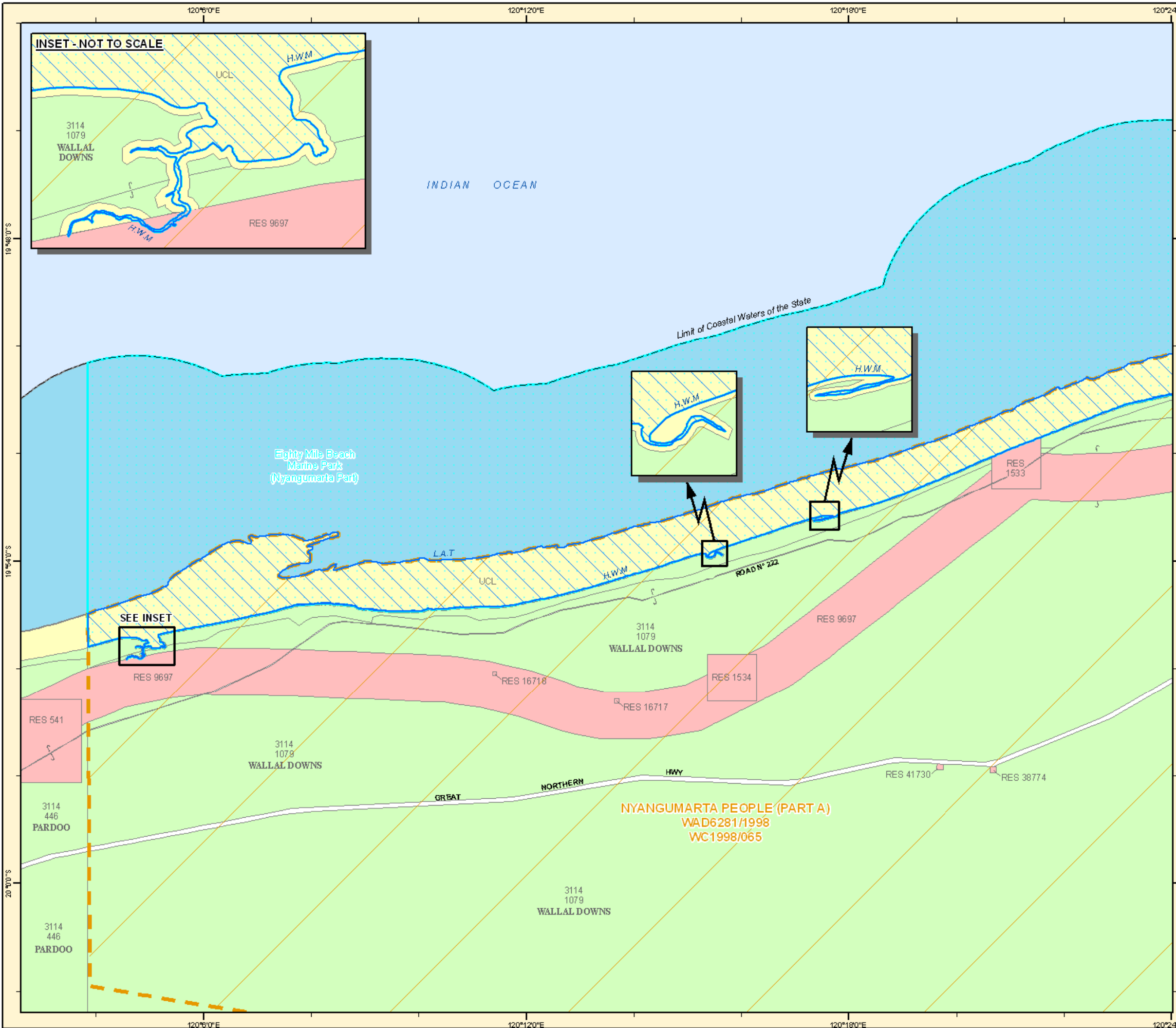


DISCLAIMER
 For informational purposes only. This map is a pictorial representation of data extracted from Landgate Databases and is intended to be an overview of general geographical information.
 Waterlines shown on this map do not necessarily depict an exact cadastral boundary.
 Native title application boundaries interpolated from descriptions held by the National Native Title Tribunal (NNTT) and Federal Court.
 Reference should be made to the NNTT for continuation of this boundary for any legal purposes.
 In the event of any discrepancy between the written application boundary description and the areas depicted on this map the written description shall take precedence as the maps and/or enlargements are indicative only.

NATIVE TITLE SPATIAL SERVICES
 PRODUCED 20/11/2013

Street address: 1 Midland Square, Midland, WA 6056
 Postal address: P.O. Box 2222, Midland, WA 6056
 Tel: (08) 9273 7391 Fax: (08) 9273 7615
 email: nts@landgate.wa.gov.au
 internet: www.landgate.wa.gov.au

© Crown Australia Land Information Authority 2013



NYANGUMARTA ILUA CONSERVATION ESTATE

SCHEDULE 2, MAP 2a EIGHTY MILE BEACH MARINE PARK (NYANGUMARTA PART) AND EIGHTY MILE BEACH MARINE PARK INTERTIDAL AREA

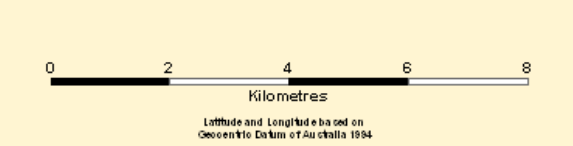
ENLARGEMENT 1

LEGEND

- Eighty Mile Beach Marine Park Intertidal Area
- Eighty Mile Beach Marine Park (Nyangumarta Part)
- WAD6281/1998 Nyangumarta People (Part A) (WC 1998/065) - Determined

TENURE as at 4/10/2013

- Marine Park (Marine Reserve 16)
- Unallocated Crown Land
- Freehold
- Pastoral Leases
- General and Special Purpose Leases
- Reserves



DATA SOURCES

Cadastral and Tenure Information sourced from Landgate Spatial Cadastral Database (SCDB) as at 4/10/2013.

The 'Eighty Mile Beach Marine Park (Nyangumarta Part)' and 'Intertidal Area' datasets sourced from Department of Parks and Wildlife (DP&W).

These datasets are representative only of the areas defined in the Joint Management Agreement for The Eighty Mile Beach Marine Park (Nyangumarta Part) and the Indigenous Land Use Agreement between the Department of Parks and Wildlife and the Nyangumarta Warra Aboriginal Corporation (NATC).

In the event of any discrepancy between the Joint Management Agreement and the areas depicted on this map, the written descriptions shall take precedence as the maps and/or enlargements are indicative only.

Significant Coastal Areas being Ecologically Sensitive Areas (ESA) as determined by the State of Western Australia (2009) PCA 654.

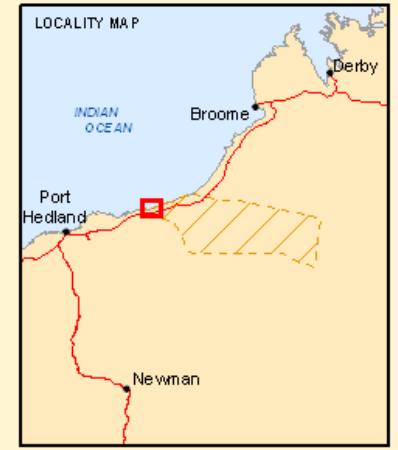
Waterlines shown on the data do not necessarily depict an exact cadastral boundary. Spatial accuracy of water marks is variable.

Dataset boundaries are indicative only and are subject to survey.

Local Aboriginals terminate at Low Water Mark (LWM) unless otherwise specified.

Pastoral Leases terminate 40 metres above High Water Mark (HWM) unless otherwise specified.

Islands shown are Unallocated Crown Land (UCL) unless otherwise specified.



DISCLAIMER

For informational purposes only. This map is a pictorial representation of data extracted from Landgate Datasets and is intended to be an overview of general geospatial information.

Waterlines shown on this map do not necessarily depict exact cadastral boundaries.

Native title application boundaries interpolated from descriptions held by the National Native Title Tribunal (NNTT) and Federal Court.

Reference should be made to the NNTT's confirmation of this boundary for any legal purposes.

In the event of any discrepancy between the written application boundary description and the areas depicted on this map the written description shall take precedence as the maps and/or enlargements are indicative only.

NYANGUMARTA ILUA CONSERVATION ESTATE

SCHEDULE 2, MAP 2b EIGHTY MILE BEACH MARINE PARK (NYANGUMARTA PART) AND EIGHTY MILE BEACH MARINE PARK INTERTIDAL AREA

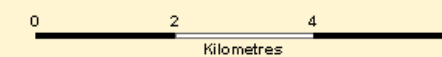
ENLARGEMENT 2

LEGEND

- Eighty Mile Beach Marine Park Intertidal Area
- Eighty Mile Beach Marine Park (Nyangumarta Part)
- WAD6281/1998 Nyangumarta People (Part A) (WC 1998/065) - Determined

TENURE as at 4/10/2013

- Marine Park (Marine Reserve 16)
- Unallocated Crown Land
- Freehold
- Pastoral Leases
- General and Special Purpose Leases
- Reserves



Latitude and Longitude based on Geocentric Datum of Australia 1984

DATA SOURCES
Cadastral and Tenure information sourced from Landgate Spatial Cadastral Database (SCDB) as at 4/10/2013. The 'Eighty Mile Beach Marine Park (Nyangumarta Part) and Intertidal Area' database is sourced from Department of Parks and Wildlife (DPaW). These databases are in respect to the areas defined in the Joint Management Agreement for the Eighty Mile Beach Marine Park (Nyangumarta Part) and the Indigenous Land Use Agreement between the Department of Parks and Wildlife and the Nyangumarta Warra Aboriginal Corporation (NTEAC). In the event of any discrepancy between the Joint Management Agreement and the areas depicted on this map, the written description shall take precedence as the maps and/or enlargements are indicative only. Significant Coastal Areas being Ecologically Sensitive Areas - Schedule 3 - as determined in the State of Western Australia (2009) FCA 654. Water lines shown in the data do not necessarily depict an exact cadastral boundary. Spatial accuracy of water marks is variable. Database boundaries are indicative only and are subject to survey. Local Authority term limits at Low Water Mark (LWM) unless otherwise specified. Pastoral Leases term limits 40 metres above High Water Mark (HWM) unless otherwise specified. Islands shown are Unallocated Crown Land (UCL) unless otherwise specified.

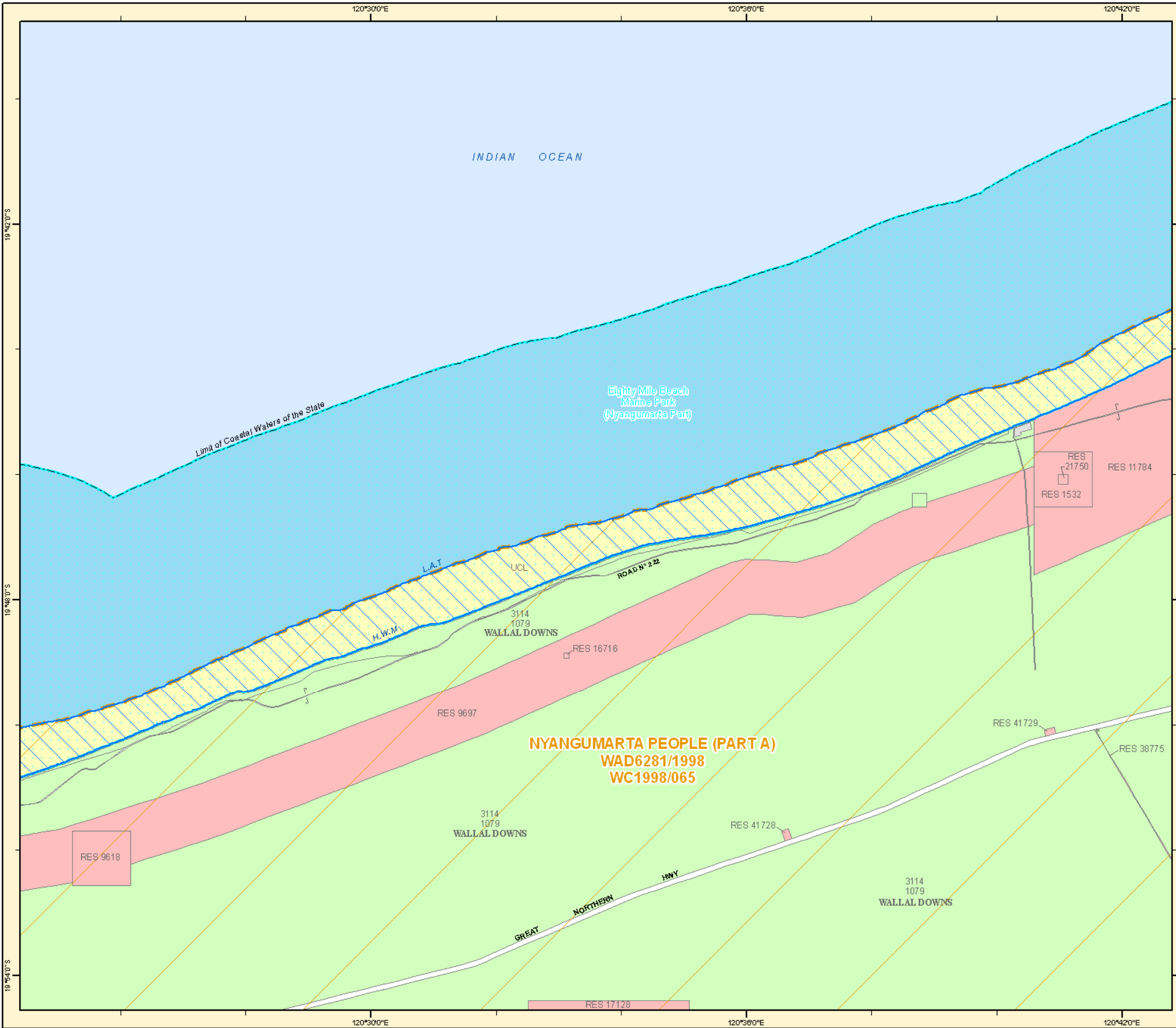


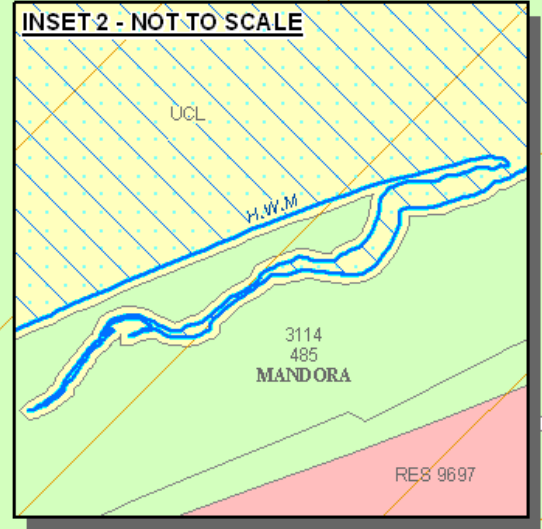
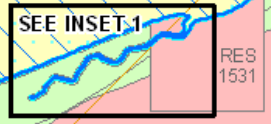
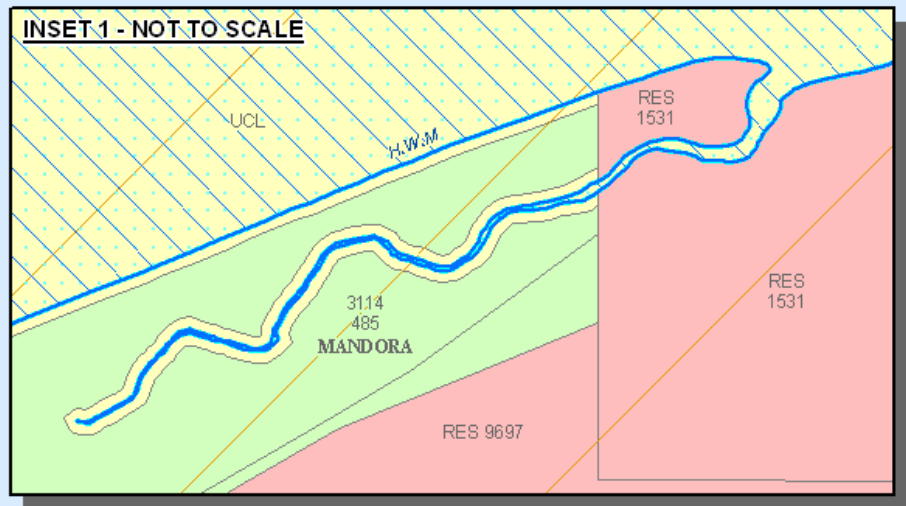
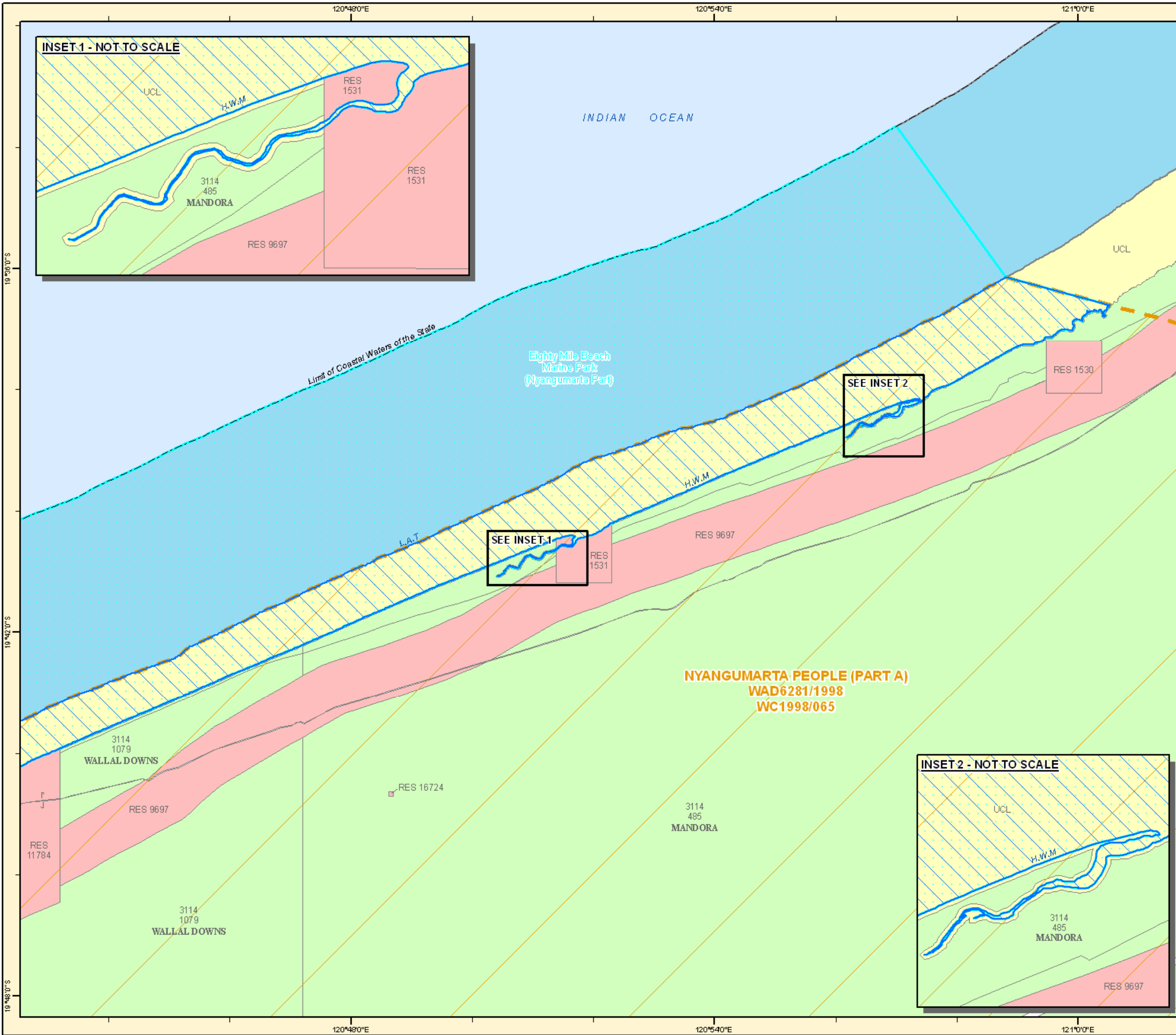
DISCLAIMER
For informational purposes only. This map is a pictorial representation of data extracted from Landgate Databases and is intended to be an overview of general geographic information. Boundaries shown on this map do not necessarily depict exact cadastral boundaries. Native title application boundaries interpreted from descriptions held by the National Native Title Tribunal (NNTT) and Federal Court. Reference should be made to the NNTT for confirmation of this boundary for any legal purposes. In the event of any discrepancy between the written application boundary description and the areas depicted on this map the written description shall take precedence as the maps and/or enlargements are indicative only.

NATIVE TITLE SPATIAL SERVICES
PRODUCED 20/11/2013

Sheet address: 1 Millard Square, Millard, WA 6056
Postal address: P.O. Box 2222, Millard, WA 6056
Tel: (81) 927 37391 Fax: (81) 927 37615
email: nts@landgate.wa.gov.au
Internet: www.landgate.wa.gov.au

© Native Title Authority 2013





NYANGUMARTA ILUA CONSERVATION ESTATE

SCHEDULE 2, MAP 2c

EIGHTY MILE BEACH MARINE PARK (NYANGUMARTA PART) AND EIGHTY MILE BEACH MARINE PARK INTERTIDAL AREA

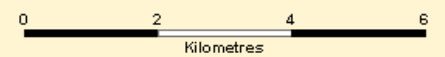
ENLARGEMENT 3

LEGEND

- Blue hatched area: Eighty Mile Beach Marine Park Intertidal Area
- Light blue area: Eighty Mile Beach Marine Park (Nyangumarta Part)
- Yellow hatched area: WAD6281/1998 Nyangumarta People (Part A) (WC 1998/065) - Determined

TENURE as at 4/10/2013

- Light blue area: Marine Park (Marine Reserve 16)
- Yellow area: Unallocated Crown Land
- White area: Freehold
- Green area: Pastoral Leases
- Pink area: General and Special Purpose Leases
- Red area: Reserves



Latitude and Longitude based on Geocentric Datum of Australia 1984

DATA SOURCES
 Cadastral and Tenure Information sourced from Landgate Spatial Cadastre Database (SCDB) as at 4/10/2013.
 The 'Eighty Mile Beach Marine Park (Nyangumarta Part)' and 'Intertidal Area' database is sourced from Department of Parks and Wildlife (DPaW).
 These databases are representative only of the areas defined in the Joint Management Agreement for the Eighty Mile Beach Marine Park (Nyangumarta Part) and the Indigenous Land Use Agreement between the Department of Parks and Wildlife and the Nyangumarta Warran Aboriginal Corporation (NNTAC).
 In the event of any discrepancy between the Joint Management Agreement and the areas depicted on this map, the written descriptions shall take precedence as the maps and/or enlargements are indicative only.
 Significant Coastal Areas being Ecologically Sensitive Areas - Schedule 3 - as determined in the State of Western Australia (2009) FCA 654.
 Waterlines shown on the map do not necessarily depict an exact cadastral boundary. Spatial accuracy of water marks is variable.
 Database boundaries are indicative only and are subject to survey.
 Local Authorities terminate at Low Water Mark (LWM) unless otherwise specified.
 Pastoral Leases terminate 40 metres above High Water Mark (HWM) unless otherwise specified.
 Islands shown are Unallocated Crown Land (UCL) unless otherwise specified.



DISCLAIMER
 For informational purposes only. This map is a pictorial representation of data extracted from Landgate Databases and is intended to be an overview of general geographic information.
 Waterlines shown on this map do not necessarily depict exact cadastral boundaries.
 Native title application boundaries interpreted from descriptions held by the National Native Title Tribunal (NNTT) and Federal Court.
 Reference should be made to the NNTT for confirmation of this boundary for any legal purposes.
 In the event of any discrepancy between the written application boundary description and the areas depicted on this map the written description shall take precedence as the maps and/or enlargements are indicative only.

NATIVE TITLE SPATIAL SERVICES
 PRODUCED 20/11/2013

NYANGUMARTA ILUA CONSERVATION ESTATE

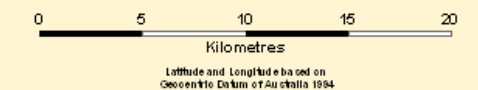
SCHEDULE 2, MAP 3 KUJUNGURRU WARRARN CONSERVATION PARK, KUJUNGURRU WARRARN NATURE RESERVE AND SIGNIFICANT COASTAL AREAS

LEGEND

- Kujungurru Warrarn Conservation Park
- Kujungurru Warrarn Nature Reserve
- WAD6281/1998 Nyangumarta People (Part A) (WC 1998/065) - Determined
- Significant Coastal Areas

TENURE as at 4/10/2013

- Marine Park (Marine Reserve 16)
- Unallocated Crown Land
- Freehold
- Pastoral Leases
- General and Special Purpose Leases
- Reserves



DATA SOURCES
Cadastral and Tenure information sourced from Landgate Spatial Cadastral Database (SCDB) as at 4/10/2013. The 'Eighty Mile Beach Marine Park (Nyangumarta Part) and the 'Rdial Area' database is sourced from Department of Parks and Wildlife (DPaW). These databases are in paper format only of the areas defined in the Joint Management Agreement for the Eighty Mile Beach Marine Park, Nyangumarta Part and the Indigenous Land Use Agreement between the Department of Parks and Wildlife and the Nyangumarta Warrarn Aboriginal Corporation (NWTAC).

In the event of any discrepancy between the Joint Management Agreement and the areas depicted on this map, the written description shall take precedence as the maps and/or enlargements are indicative only.

Significant Coastal Areas being Ecotone Native Title Areas - Schedule 3 - as determined in the State of Western Australia (2009) FCA 654.

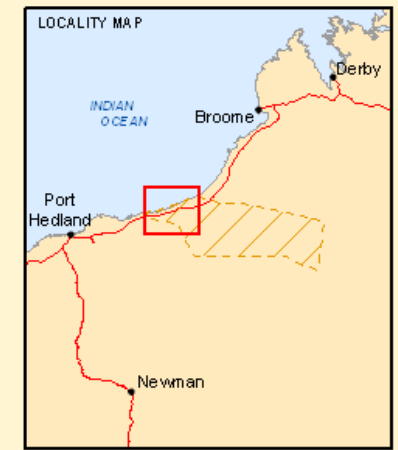
Water lines shown on this map do not necessarily depict an exact cadastral boundary. Spatial accuracy of water marks is variable.

Database boundaries are indicative only and are subject to survey.

Local Authority's terminate at Low Water Mark (LWM) unless otherwise specified.

Pastoral Leases terminate 40 metres above High Water Mark (HWM) unless otherwise specified.

Islands shown are Unallocated Crown Land (UCL) unless otherwise specified.

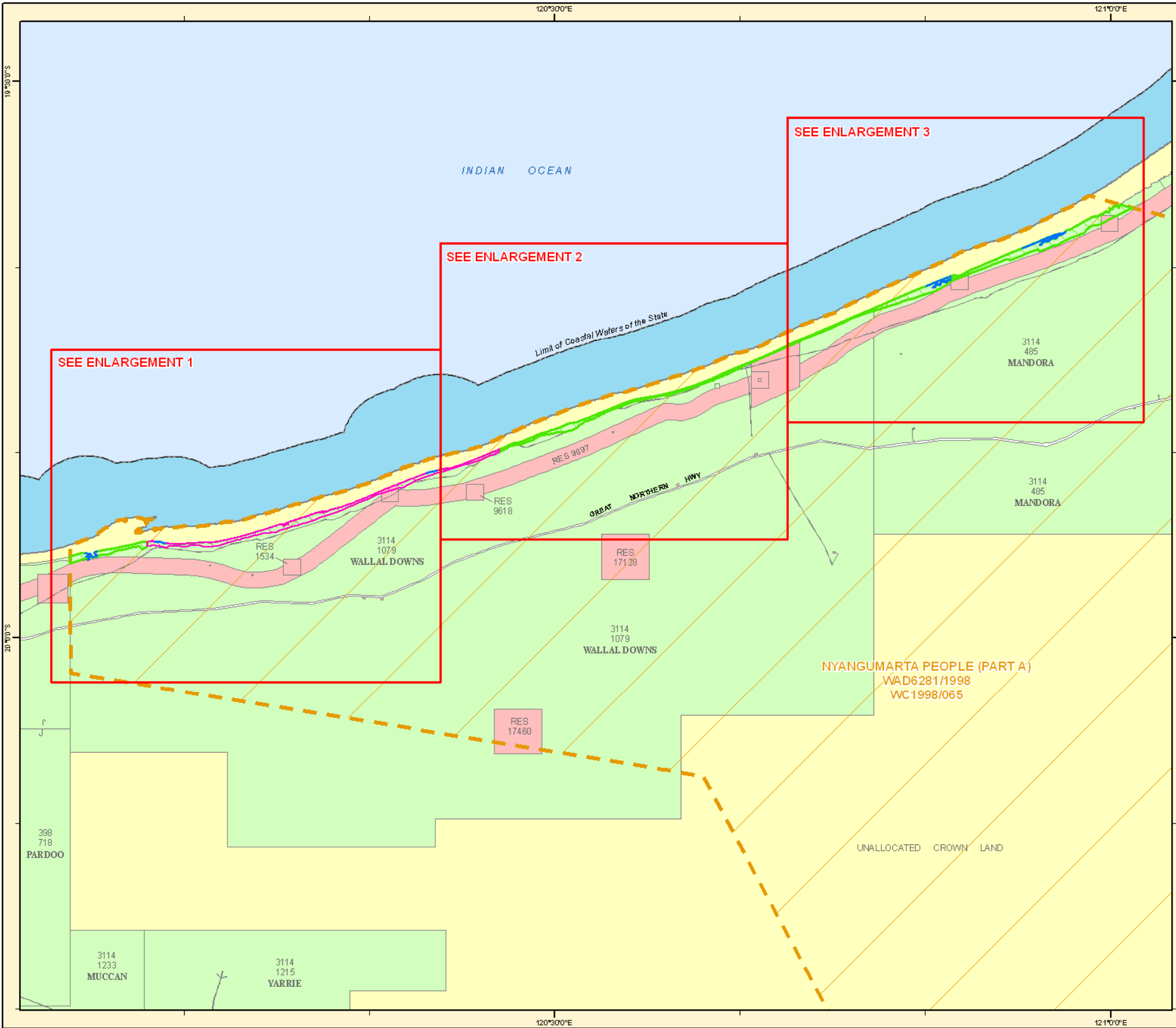


DISCLAIMER
For informational purposes only. This map is a pictorial representation of data extracted from Landgate Databases and is intended to be an overview of general geographical information.
Boundaries shown on this map do not necessarily depict an exact coastal boundary.
Native title application boundaries interpreted from descriptions held by the National Native Title Tribunal (NNTT) and Federal Court.
Reference should be made to the NNTT for continuation of this boundary for any legal purposes.
In the event of any discrepancy between the written application boundary description and the areas depicted on this map the written description shall take precedence as the maps and/or enlargements are indicative only.

NATIVE TITLE SPATIAL SERVICES
PRODUCED 20/11/2013

Street address: 1 Midland Square, Midland, WA 6056
Postal address: P.O. Box 2222, Midland, WA 6056
Tel: (08) 9273 7391 Fax: (08) 9273 7615
email: nts@landgate.wa.gov.au
Internet: www.landgate.wa.gov.au

© The State of Western Australia 2013. All rights reserved. No part of this publication may be reproduced without the prior written permission of the Native Title Authority.



120°30'0"E 121°0'0"E

19°30'0"S

19°30'0"S

20°0'0"S

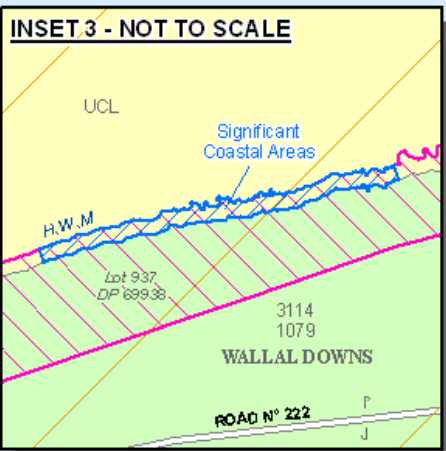

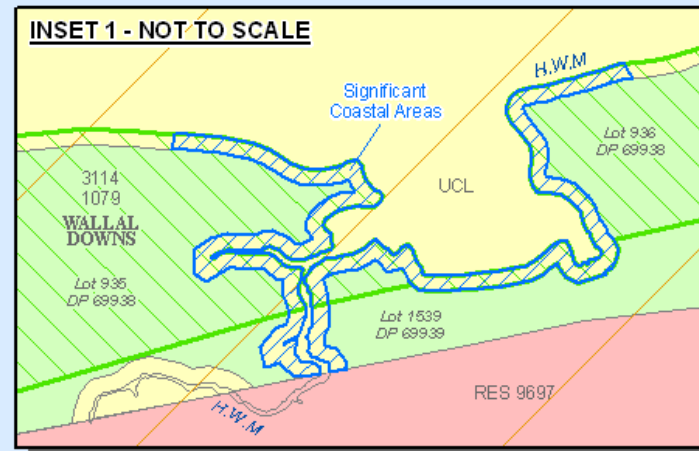
20°0'0"S

120°30'0"E 121°0'0"E

NYANGUMARTA ILUA CONSERVATION ESTATE

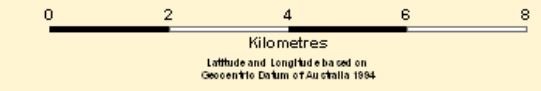
SCHEDULE 2, MAP 3a KUJUNGURRU WARRARN CONSERVATION PARK, KUJUNGURRU WARRARN NATURE RESERVE AND SIGNIFICANT COASTAL AREAS

ENLARGEMENT 1



LEGEND

- Kujungurru Warrarn Conservation Park
- Kujungurru Warrarn Nature Reserve
- WAD6281/1998 Nyangumarta People (Part A) (WC 1998/065) - Determined
- Significant Coastal Areas
- TENURE as at 4/10/2013**
- Marine Park (Marine Reserve 16)
- Unallocated Crown Land
- Freehold
- Pastoral Leases
- General and Special Purpose Leases
- Reserves



DATA SOURCES

Cadastral and Tenure Information sourced from Landgate Spatial Cadastral Database (SCDB) as at 4/10/2013. The 'Eighty Mile Beach Marine Park (Nyangumarta Part) and the 'Ridgell Area' datasets sourced from Department of Parks and Wildlife (DP 2010). These datasets are representative only of the areas defined in the Joint Management Agreement for the Eighty Mile Beach Marine Park, Nyangumarta Part and the Indigenous Land Use Agreement between the Department of Parks and Wildlife and the Nyangumarta Warrarn Aboriginal Corporation (NITEC).

In the event of any discrepancy between the Joint Management Agreement and the areas depicted on this map, the written descriptions shall take precedence as the maps and/or enlargements are indicative only.

Significant Coastal Areas being Eclectic Native Title Areas - Schedule 3 - as determined in the State of Western Australia (2009) FCA 654.

Boundaries shown in the data do not necessarily depict an exact cadastral boundary. Spatial accuracy of these maps is variable.

Date of this data are indicative only and are subject to change.

Local Authorities terminate at Low Water Mark (LWM) unless otherwise specified.

Pastoral Leases terminate 40 metres above High Water Mark (HWM) unless otherwise specified.

Islands shown are Unallocated Crown Land (UCL) unless otherwise specified.



DISCLAIMER

For informational purposes only. This map is a pictorial representation of data extracted from Landgate Datasets and is intended to be an overview of general geographic information.

Boundaries shown on this map do not necessarily depict the exact cadastral boundary.

Native title application boundaries interpolated from descriptions held by the National Native Title Tribunal (NNTT) and Federal Court.

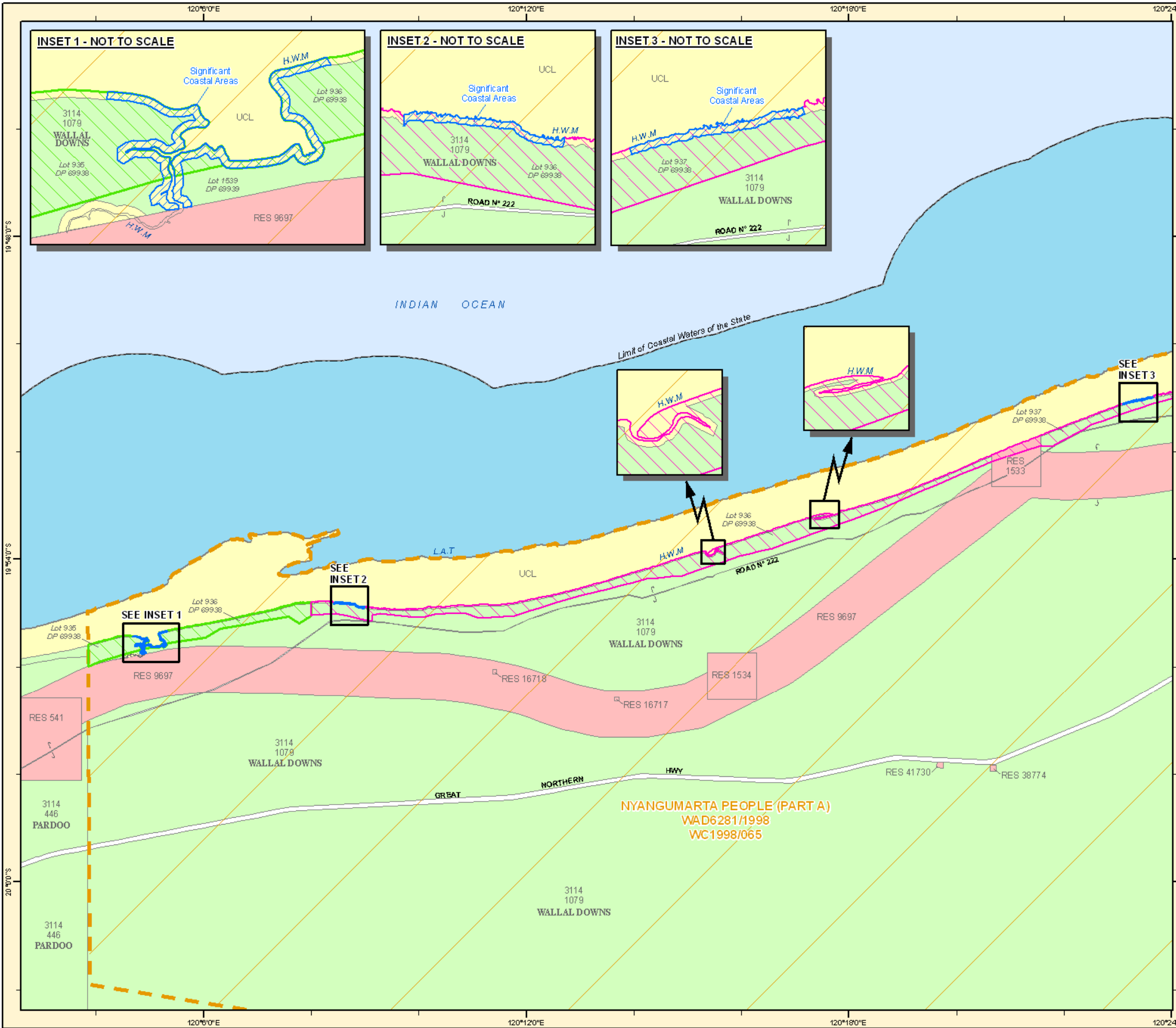
Reference should be made to the NNTT for confirmation of this boundary for any legal purposes.

In the event of any discrepancy between the written application boundary description and the areas depicted on this map, the written description shall take precedence as the maps and/or enlargements are indicative only.

NATIVE TITLE SPATIAL SERVICES
PRODUCED 20/11/2013

Street address: 1 Midland Square, Midland, WA 6056
Postal address: P.O. Box 2222, Midland, WA 6036
Tel: (08) 9273 7391 Fax: (08) 9273 7615
email: nts@landgate.wa.gov.au
internet: www.landgate.wa.gov.au

© Crown Australia Land Information Authority 2013



NYANGUMARTA ILUA CONSERVATION ESTATE

SCHEDULE 2, MAP 3b KUJUNGURRU WARRARN CONSERVATION PARK, KUJUNGURRU WARRARN NATURE RESERVE AND SIGNIFICANT COASTAL AREAS

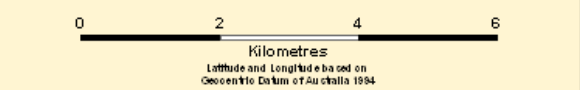
ENLARGEMENT 2

LEGEND

- Kujungurru Warrarn Conservation Park
- Kujungurru Warrarn Nature Reserve
- WAD6281/1998 Nyangumarta People (Part A) (WC 1998/065) - Determined
- Significant Coastal Areas

TENURE as at 4/10/2013

- Marine Park (Marine Reserve 16)
- Unallocated Crown Land
- Freehold
- Pastoral Leases
- General and Special Purpose Leases
- Reserves



DATA SOURCES

Cadastral and Tenure information sourced from Landgate Spatial Cadastre Database (SCDB) as at 4/10/2013. The 'Eight Mile Beach Marine Park (Nyangumarta Part)' and 'Indral Area' data is sourced from Department of Parks and Wildlife (DPAW). These datasets are representations only of the areas defined in the Joint Management Agreement for The Eight Mile Beach Marine Park (Nyangumarta Part) and the Indigenous Land Use Agreement between the Department of Parks and Wildlife and the Nyangumarta Warrarn Aboriginal Corporation (NITTS).

In the event of any discrepancy between the Joint Management Agreement and the areas depicted on this map, the written descriptions shall take precedence as the maps and/or enlargements are indicative only.

Significant Coastal Areas as being Ecologically Sensitive Areas - Schedule 3 - as determined in the State of Western Australia (2009) FCA 654. Water lines shown in the data do not necessarily depict an exact cadastral boundary. Spatial accuracy of water marks is variable. Database boundaries are indicative only and are subject to error. Local Aboriginal names are at Low Water Mark (LWM) unless otherwise specified. Pastoral Leases terminate 40 metres above High Water Mark (HWM) unless otherwise specified. Islands shown are Unallocated Crown Land (UCL) unless otherwise specified.



DISCLAIMER

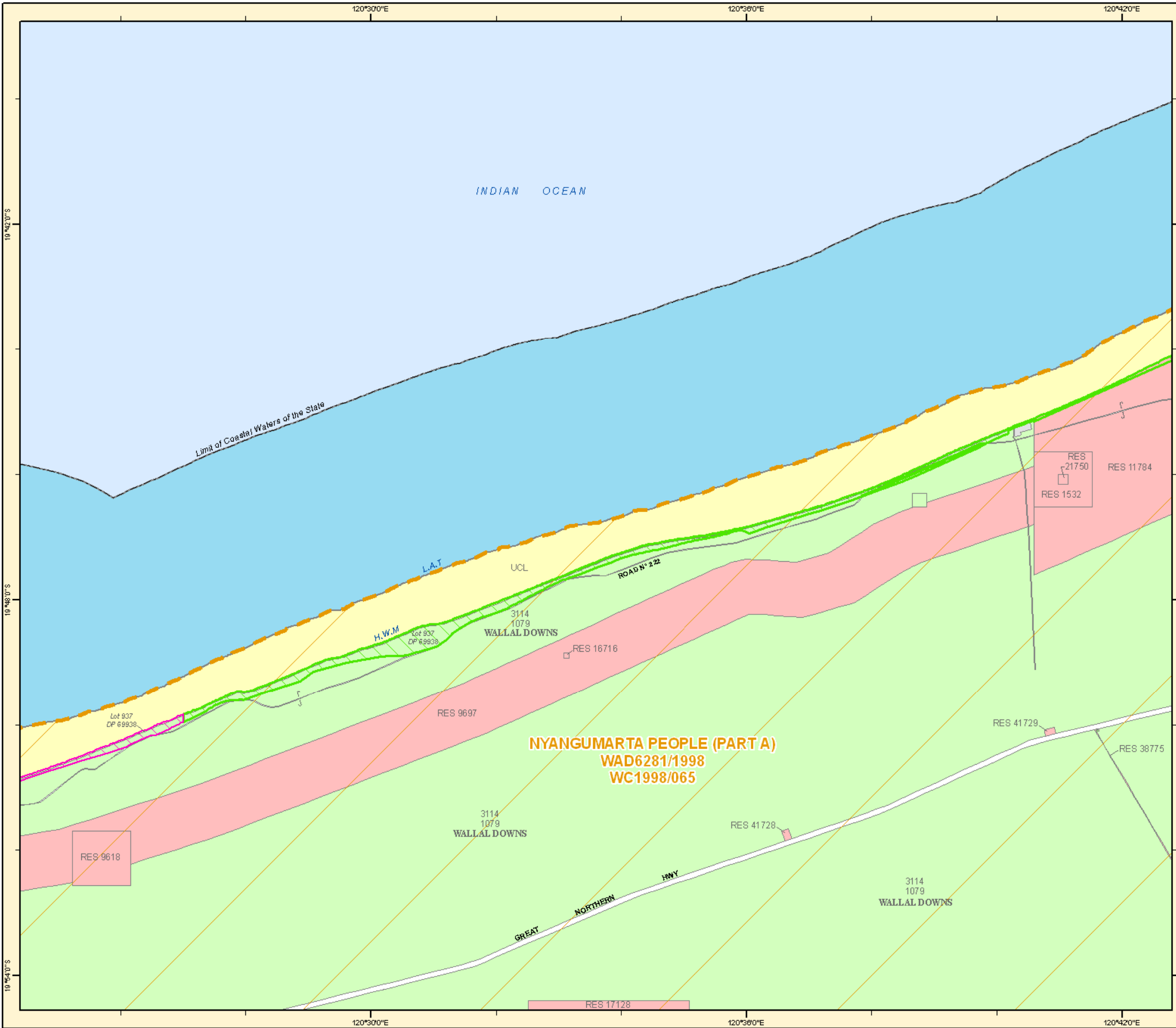
For informational purposes only. This map is a pictorial representation of data extracted from Landgate Databases and is intended to be an overview of general geospatial information. Boundaries shown on this map do not necessarily depict an exact cadastral boundary. In the event of any discrepancy between the written application boundary description and the areas depicted on this map, the written description shall take precedence as the maps and/or enlargements are indicative only.

Reference should be made to the NITTS for confirmation of this boundary for any legal purposes.

NATIVE TITLE SPATIAL SERVICES
PRODUCED 20/11/2013

Street address: 1 Millard Square, Millard, WA 6056
Postal address: P.O. Box 2222, Millard, WA 6056
Tel: (08) 9273 7391 Fax: (08) 9273 7615
email: nts@landgate.wa.gov.au
Internet: www.landgate.wa.gov.au

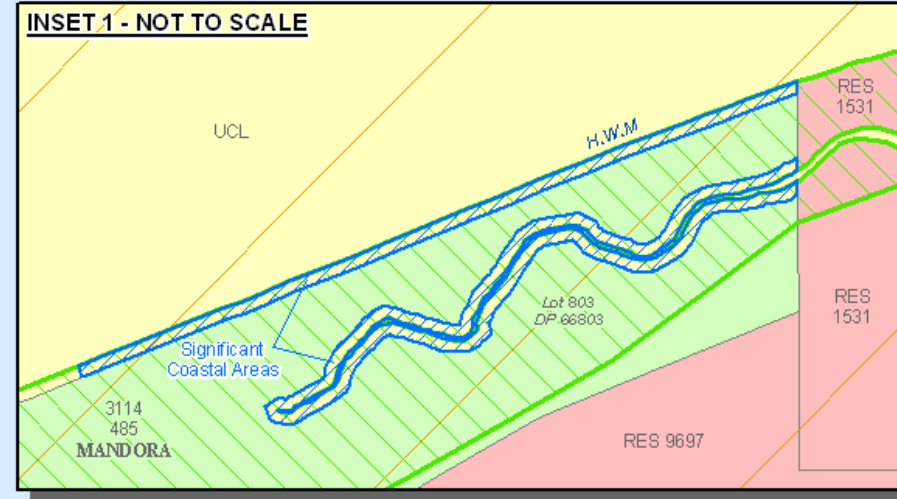
©/Requiere/MI/12442_2010/v7p016/12442_2010/v7p016_jm_app08.mxd



NYANGUMARTA ILUA CONSERVATION ESTATE

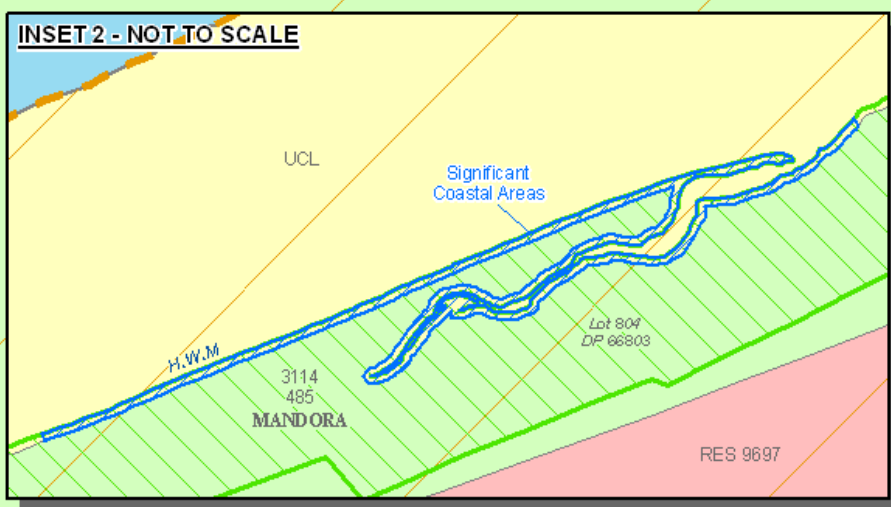
SCHEDULE 2, MAP 3c KUJUNGURRU WARRARN CONSERVATION PARK, KUJUNGURRU WARRARN NATURE RESERVE AND SIGNIFICANT COASTAL AREAS

ENLARGEMENT 3



SEE INSET 1

SEE INSET 2

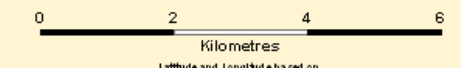


LEGEND

- Kujungurru Warrarn Conservation Park
- Kujungurru Warrarn Nature Reserve
- WAD6281/1998 Nyangumarta People (Part A) (WC 1998/065) - Determined
- Significant Coastal Areas

TENURE as at 4/10/2013

- Marine Park (Marine Reserve 16)
- Unallocated Crown Land
- Freehold
- Pastoral Leases
- General and Special Purpose Leases
- Reserves



Latitude and Longitude based on Geocentric Datum of Australia 1984

DATA SOURCES

Cadastral and Tenure information sourced from Landgate Spatial Cadastre Database (SCDB) as at 4/10/2013. The 'Eighty Mile Beach Marine Park (Nyangumarta Part) and the 'Ridjal Area' datasets sourced from Department of Parks and Wildlife (DPAW). These datasets are representations only of the areas defined in the Joint Management Agreement for The Eighty Mile Beach Marine Park (Nyangumarta Part) and the Indigenous Land Use Agreement between the Department of Parks and Wildlife and the Nyangumarta Warrarn Aboriginal Corporation (NWTTC).

In the event of any discrepancy between the Joint Management Agreement and the areas depicted on this map, the written descriptions shall take precedence as the maps and/or enlargements are indicative only.

Significant Coastal Areas being Ecologically Sensitive Areas - Schedule 3 - as determined by the State of Western Australia (2009) PCA 654.

Water lines shown on the data do not necessarily depict an exact cadastral boundary. Spatial accuracy of water marks is variable.

Database boundaries are indicative only and are subject to survey.

Local Aboriginals terminate at Low Water Mark (LWM) unless otherwise specified.

Pastoral Leases terminate 40 metres above High Water Mark (HWM) unless otherwise specified.

Islands shown are Unallocated Crown Land (UCL) unless otherwise specified.



DISCLAIMER

For informational purposes only. This map is a pictorial representation of data extracted from Landgate Datasets and is intended to be an overview of general spatial information.

Boundaries shown on this map do not necessarily depict an exact cadastral boundary.

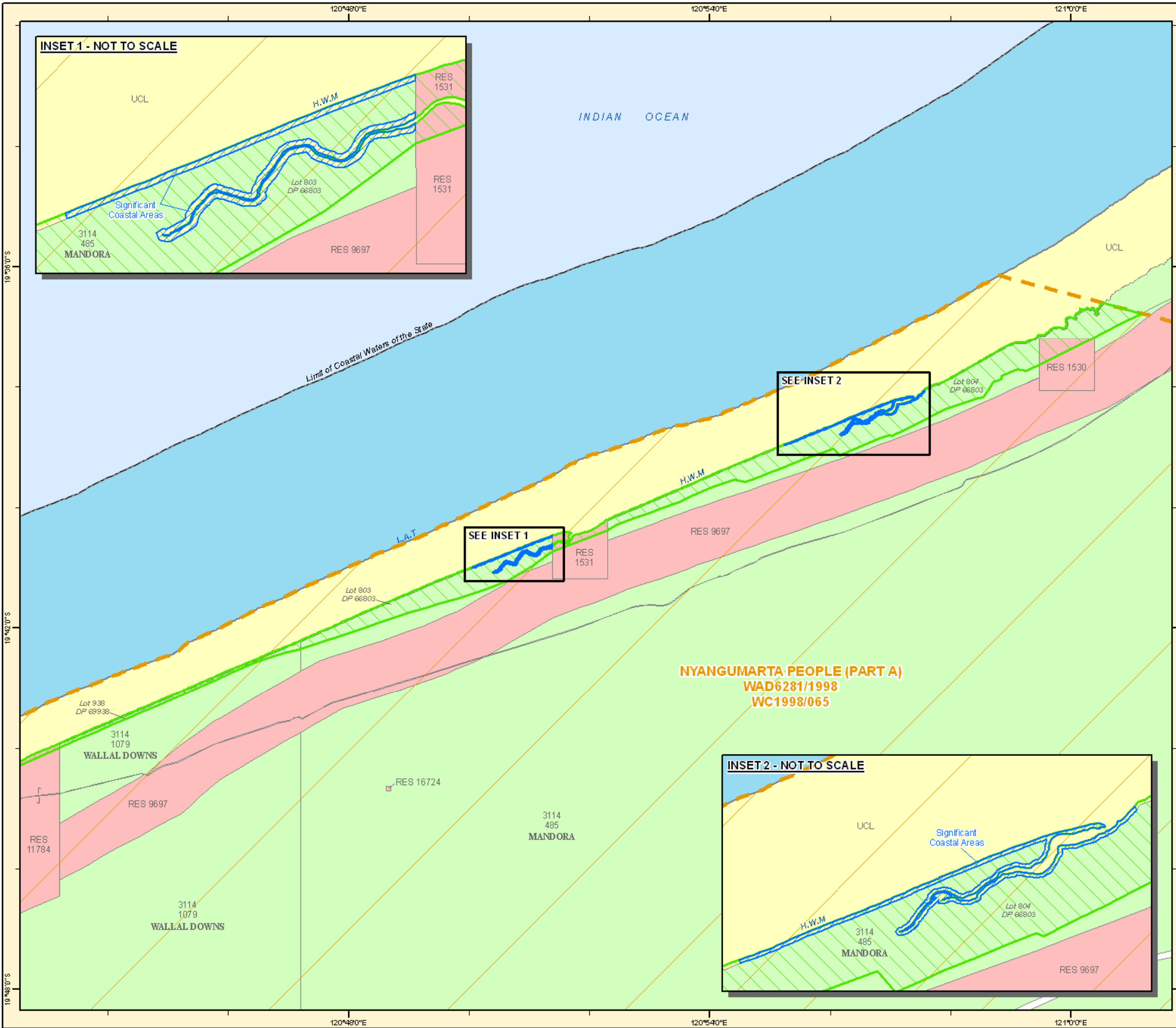
Native title application boundaries are published from descriptions held by the National Native Title Tribunal (NNTT) and Federal Court.

Reference should be made to the NNTT for confirmation of this boundary for any legal purposes.

In the event of any discrepancy between the written application boundary description and the areas depicted on this map the written description shall take precedence as the maps and/or enlargements are indicative only.

NATIVE TITLE SPATIAL SERVICES
PRODUCED 20/11/2013

Sheet address: 1 Millard Square, Millard, WA 6056
Postal address: P.O. Box 2222, Millard, WA 6056
Tel: (08) 9273 7391 Fax: (08) 9273 7615
email: nts@landgate.wa.gov.au
Internet: www.landgate.wa.gov.au



NYANGUMARTA ILUA CONSERVATION ESTATE

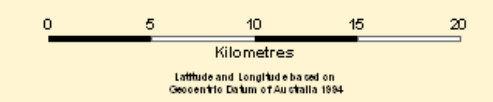
SCHEDULE 2, MAP 4 KUJUNGURRU WARRARN CONSERVATION RESERVE AND SIGNIFICANT COASTAL AREAS

LEGEND

- Kujungurru Warrarn Conservation Reserve
- WAD6281/1998 Nyangumarta People (Part A) (WC 1998/065) - Determined
- Significant Coastal Areas

TENURE as at 4/10/2013

- Marine Park (Marine Reserve 16)
- Unallocated Crown Land
- Freehold
- Pastoral Leases
- General and Special Purpose Leases
- Reserves



DATA SOURCES
Cadastral and Title Information sourced from Landgate Spatial Cadastral Database (SCDB) as at 4/10/2013. The 'Eight Mile Beach Marine Park (Nyangumarta Part) and the 'Ridjal Area' dataset is sourced from Department of Parks and Wildlife (DPAW). These datasets are representations only of the areas defined in the Joint Management Agreement for the Eight Mile Beach Marine Park (Nyangumarta Part) and the Indigenous Land Use Agreement between the Department of Parks and Wildlife and the Nyangumarta Warrarn Aboriginal Corporation (NTEC). In the event of any discrepancy between the Joint Management Agreement and the areas depicted on this map, the written description shall take precedence as the maps and/or enlargements are indicative only. Significant Coastal Areas being 'Ecotone Native Title Areas' - Scheduled 3 - as determined in Native Title Act of Western Australia (2008) FCA 654. Waterlines shown in the data do not necessarily depict an exact cadastral boundary. Spatial accuracy of water marks is variable. Dates for data are indicative only and are subject to survey. Local Aboriginal names are at Low Water Mark (LWM) unless otherwise specified. Pastoral Leases terminate 40 metres above High Water Mark (HWM) unless otherwise specified. Islands shown are Unallocated Crown Land (UCL) unless otherwise specified.

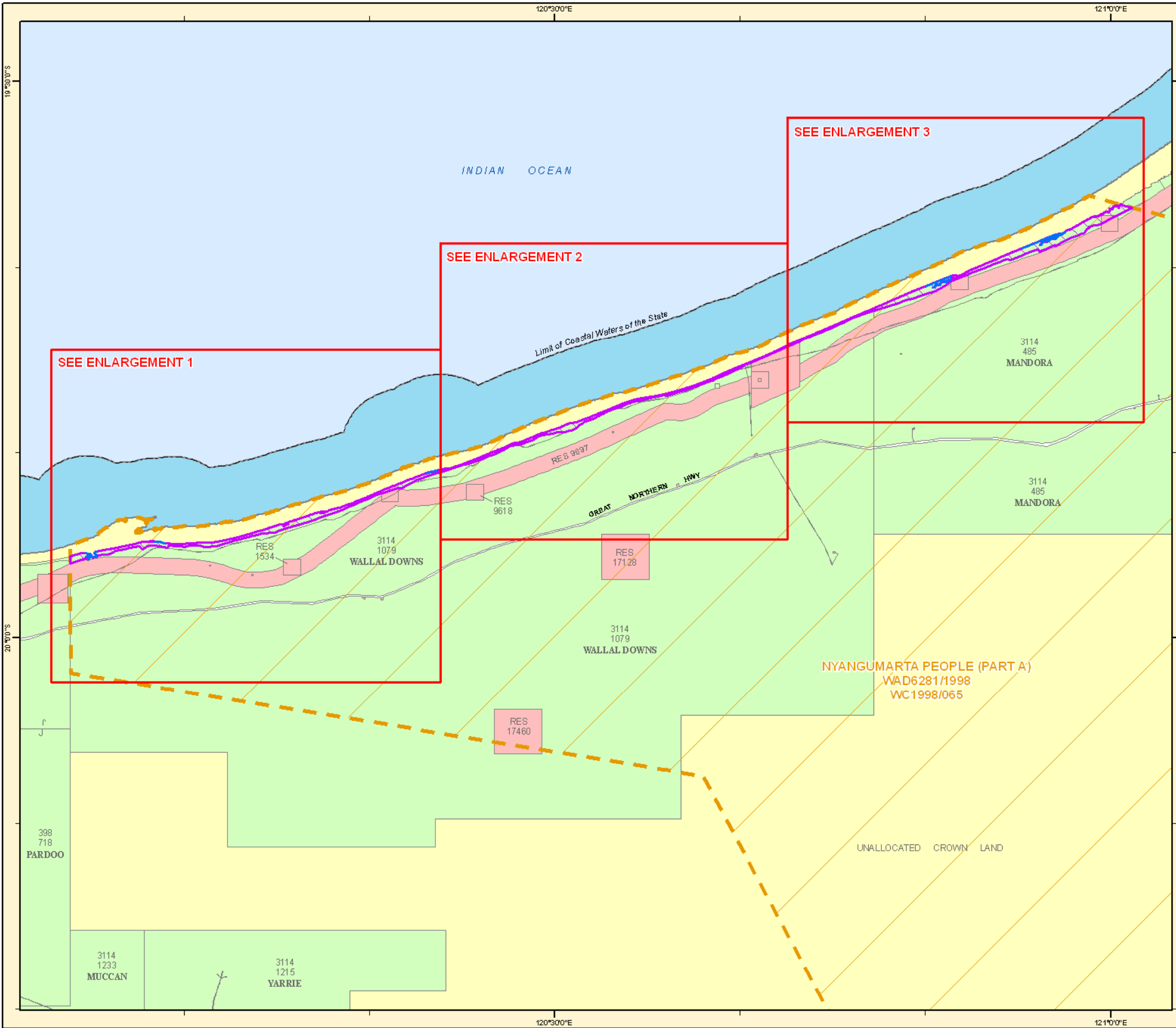


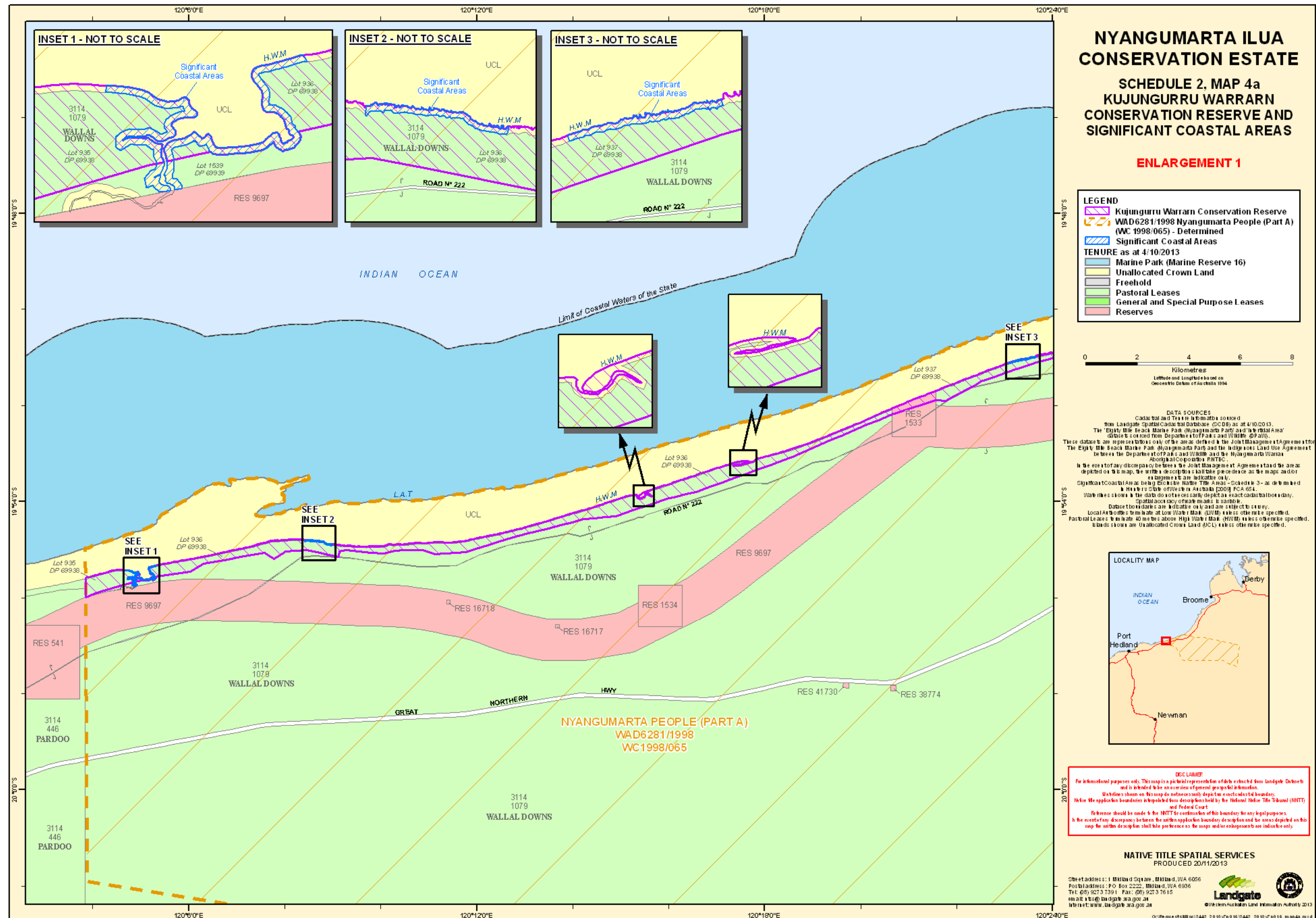
DISCLAIMER
For informational purposes only. This map is a pictorial representation of data extracted from Landgate Datasets and is intended to be an overview of general spatial information. Waterlines shown on this map do not necessarily depict an exact cadastral boundary. Native title application boundaries are interpreted from descriptions held by the National Native Title Tribunal (NNTT) and Federal Court. Reference should be made to the NNTT for confirmation of this boundary for any legal purposes. In the event of any discrepancy between the written application boundary description and the areas depicted on this map, the written description shall take precedence as the maps and/or enlargements are indicative only.

NATIVE TITLE SPATIAL SERVICES
PRODUCED 20/11/2013

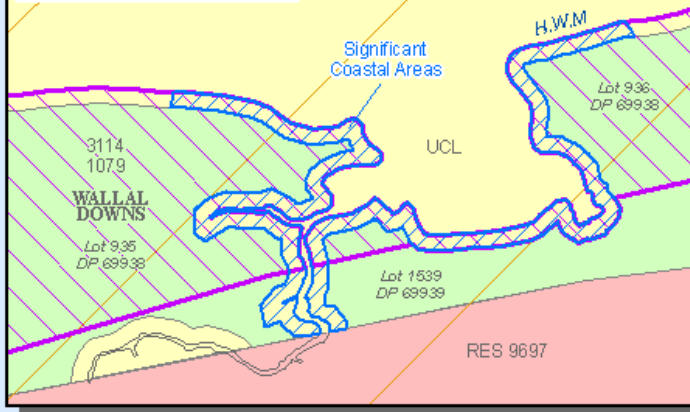
Street address: 1 Midland Square, Midland, WA 6056
Postal address: P.O. Box 2022, Midland, WA 6056
Tel: (08) 9273 7391 Fax: (08) 9273 7615
email: nts@landgate.wa.gov.au
http://www.landgate.wa.gov.au

Landgate
© Crown Australia Land Information Authority 2013






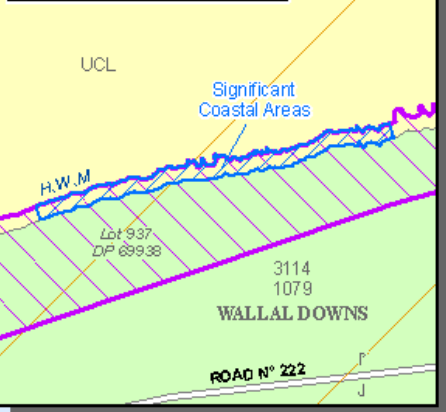
INSET 1 - NOT TO SCALE



INSET 2 - NOT TO SCALE



INSET 3 - NOT TO SCALE



NYANGUMARTA ILUA CONSERVATION ESTATE

SCHEDULE 2, MAP 4a

KUJUNGURRU WARRARN CONSERVATION RESERVE AND SIGNIFICANT COASTAL AREAS

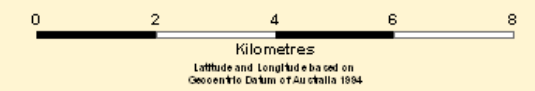
ENLARGEMENT 1

LEGEND

- Kujungurru Warrarn Conservation Reserve
- WAD6281/1998 Nyangumarta People (Part A) (WC 1998/065) - Determined
- Significant Coastal Areas

TENURE as at 4/10/2013

- Marine Park (Marine Reserve 16)
- Unallocated Crown Land
- Freehold
- Pastoral Leases
- General and Special Purpose Leases
- Reserves



DATA SOURCES

Cadastral and Tenure Information sourced from Landgate Spatial Cadastral Database (SCDB) as at 4/10/2013. The 'Eighty Mile Beach Marine Park (Nyangumarta Part A) Interim Area' database is sourced from Department of Parks and Wildlife (DPaW). These datasets are representative only of the areas defined in the Joint Management Agreement for the Eighty Mile Beach Marine Park (Nyangumarta Part A) and the Indigenous Land Use Agreement between the Department of Parks and Wildlife and the Nyangumarta Warrarn Aboriginal Corporation (NTEC).

In the event of any discrepancy between the Joint Management Agreement and the areas depicted on this map, the written descriptions shall take precedence as the maps and/or enlargements are indicative only.

Significant Coastal Areas as being Ecologically Sensitive Areas - Schedule 3 - as determined in the State of Western Australia (2009) FCA 654. Worklines shown in the data do not necessarily depict exact cadastral boundaries. Spatial accuracy or work marks is variable. Database boundaries are indicative only and are subject to survey. Local Authority boundaries at Low Water Mark (LWM) unless otherwise specified. Pastoral Leases terminate 40 metres above High Water Mark (HWM) unless otherwise specified. Islands shown are Unallocated Crown Land (UCL) unless otherwise specified.



DISCLAIMER

For informational purposes only. This map is a pictorial representation of data extracted from Landgate Datasets and is intended to be an overview of general geographic information. Worklines shown on this map do not necessarily depict the exact cadastral boundary. Native title application boundaries interpolated from descriptions held by the National Native Title Tribunal (NNTT) and Federal Court. Reference should be made to the NNTT for confirmation of this boundary for any legal purposes. In the event of any discrepancy between the written application boundary description and the areas depicted on this map, the written description shall take precedence as the maps and/or enlargements are indicative only.

NATIVE TITLE SPATIAL SERVICES
PRODUCED 20/11/2013

Street address: 1 Midland Square, Midland, WA 6056
Postal address: P.O. Box 2222, Midland, WA 6036
Tel: (08) 9273 7391 Fax: (08) 9273 7615
email: nts@landgate.wa.gov.au
internet: www.landgate.wa.gov.au

Landgate
© Western Australian Land Information Authority 2013

NYANGUMARTA ILUA CONSERVATION ESTATE

SCHEDULE 2, MAP 4b KUJUNGURRU WARRARN CONSERVATION RESERVE AND SIGNIFICANT COASTAL AREAS

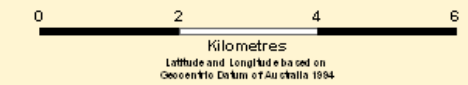
ENLARGEMENT 2

LEGEND

-  Kujungurru Warrarn Conservation Reserve
-  WAD6281/1998 Nyangumarta People (Part A) (WC 1998/065) - Determined
-  Significant Coastal Areas

TENURE as at 4/10/2013

-  Marine Park (Marine Reserve 16)
-  Unallocated Crown Land
-  Freehold
-  Pastoral Leases
-  General and Special Purpose Leases
-  Reserves



DATA SOURCES
Cadastral and Tenure information sourced from Landgate Spatial Cadastre Database (SCDB) as at 4/10/2013. The 'Eight Mile Beach Marine Park (Nyangumarta Part) and 'Island Area' dataset sourced from Department of Parks and Wildlife (DPaW). These datasets are representative only of the areas defined in the Joint Management Agreement for the Eight Mile Beach Marine Park, Nyangumarta Part and the Indigenous Land Use Agreement between the Department of Parks and Wildlife and the Nyangumarta Warrarn Aboriginal Corporation (NITTS).
In the event of any discrepancy between the Joint Management Agreement and the areas depicted on this map, the written descriptions shall take precedence as the maps and/or enlargements are indicative only.
Significant Coastal Areas being Eight Mile Beach Marine Reserve 16 - as determined by the State of Western Australia (2009) FCA 654.
Water lines shown in the data do not necessarily depict an exact cadastral boundary. Spatial accuracy of water marks is variable.
Database boundaries are indicative only and are subject to survey.
Local Authority boundaries are shown at Low Water Mark (LWM) unless otherwise specified.
Pastoral Leases terminate 40 metres above High Water Mark (HWM) unless otherwise specified.
Islands shown are Unallocated Crown Land (UCL) unless otherwise specified.



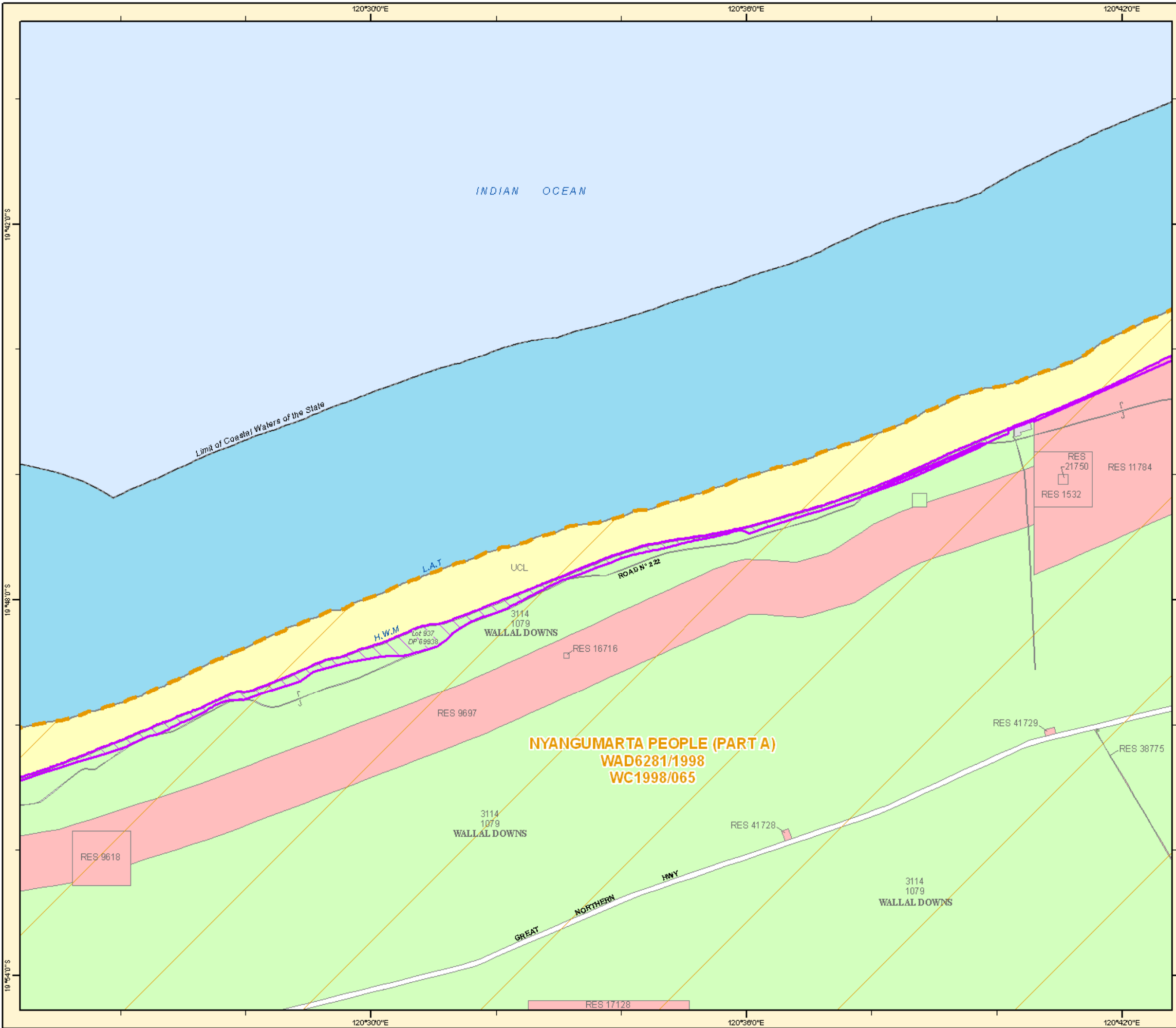
DISCLAIMER
For informational purposes only. This map is a pictorial representation of data extracted from Landgate Datasets and is intended to be an overview of general geographic information.
Waterlines shown on this map do not necessarily depict exact cadastral boundaries.
Native title application boundaries interpreted from descriptions held by the National Native Title Tribunal (NNTT) and Federal Court.
Reference should be made to the NNTT for confirmation of this boundary for any legal purposes.
In the event of any discrepancy between the written application boundary description and the areas depicted on this map the written description shall take precedence as the maps and/or enlargements are indicative only.

NATIVE TITLE SPATIAL SERVICES
PRODUCED 20/11/2013

Sheet address: 1 Millbank Square, Millbank, WA 6056
Postal address: P.O. Box 2222, Millbank, WA 6056
Tel: (08) 9273 7391 Fax: (08) 9273 7615
email: nts@landgate.wa.gov.au
Internet: www.landgate.wa.gov.au




© The State of Western Australia 2013



NYANGUMARTA ILUA CONSERVATION ESTATE

SCHEDULE 2, MAP 4c KUJUNGURRU WARRARN CONSERVATION RESERVE AND SIGNIFICANT COASTAL AREAS


ENLARGEMENT 3

LEGEND

- Kujungurru Warrarn Conservation Reserve
- WAD6281/1998 Nyangumarta People (Part A) (WC 1998/065) - Determined
- Significant Coastal Areas

TENURE as at 4/10/2013

- Marine Park (Marine Reserve 16)
- Unallocated Crown Land
- Freehold
- Pastoral Leases
- General and Special Purpose Leases
- Reserves



Latitude and Longitude based on Geocentric Datum of Australia 1984

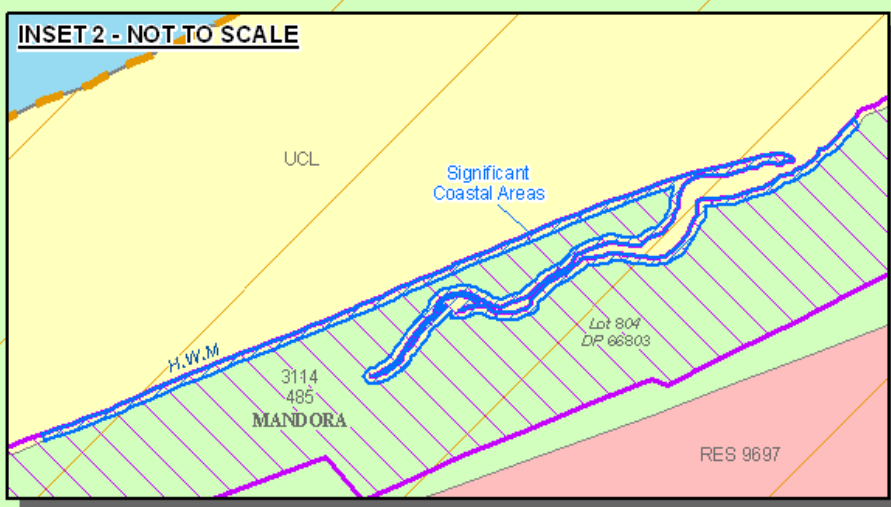
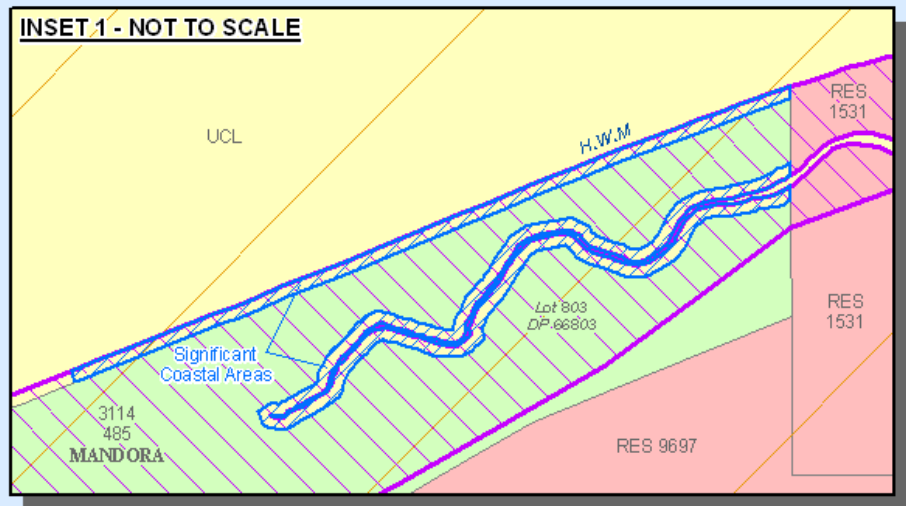
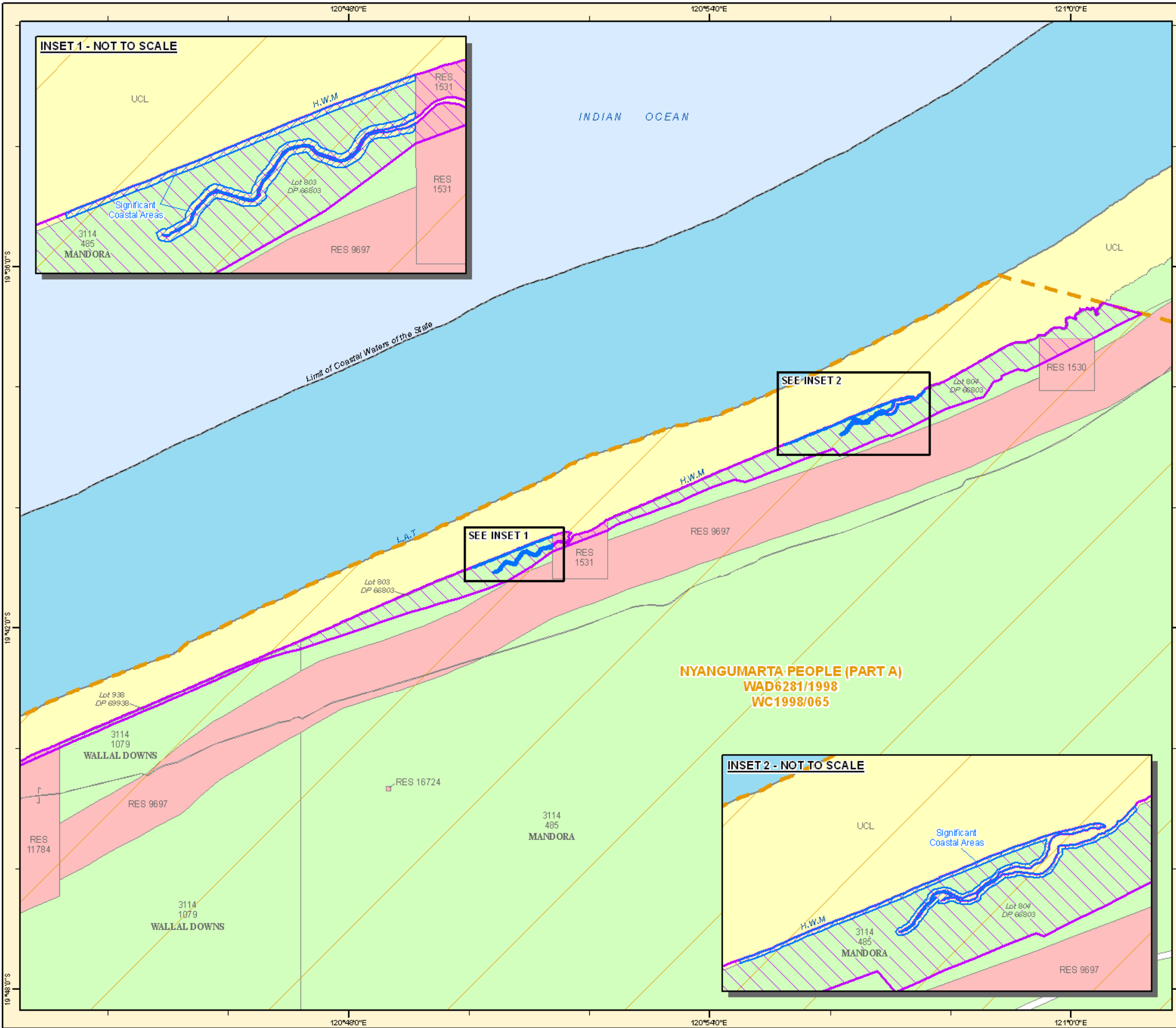
DATA SOURCES
Cadastral and Tenure Information sourced from Landgate Spatial Cadastral Database (SCDB) as at 4/10/2013.
The 'Eighty Mile Beach Marine Park (Nyangumarta Part) and the 'Marine Area' (State) is sourced from Department of Parks and Wildlife (DP 2013).
These datasets are representative only of the areas defined in the Joint Management Agreement for the Eighty Mile Beach Marine Park (Nyangumarta Part) and the Indigenous Land Use Agreement between the Department of Parks and Wildlife and the Nyangumarta Warrarn Aboriginal Corporation (NWTAC).
In the event of any discrepancy between the Joint Management Agreement and the areas depicted on this map, the written descriptions shall take precedence as the maps and/or enlargements are indicative only.
Significant Coastal Areas being Exclusive Native Title Areas - Schedule 3 - as determined in the Northern Territory of Australia (2009) PCA 654.
Waterlines shown in the data do not necessarily depict an exact cadastral boundary. Spatial accuracy of water marks is variable.
Data boundaries are indicative only and are subject to survey.
Local Authorities terminate at Low Water Mark (LWM) unless otherwise specified.
Pastoral Leases terminate 40 metres above High Water Mark (HWM) unless otherwise specified.
Islands shown as Unallocated Crown Land (UCL) unless otherwise specified.

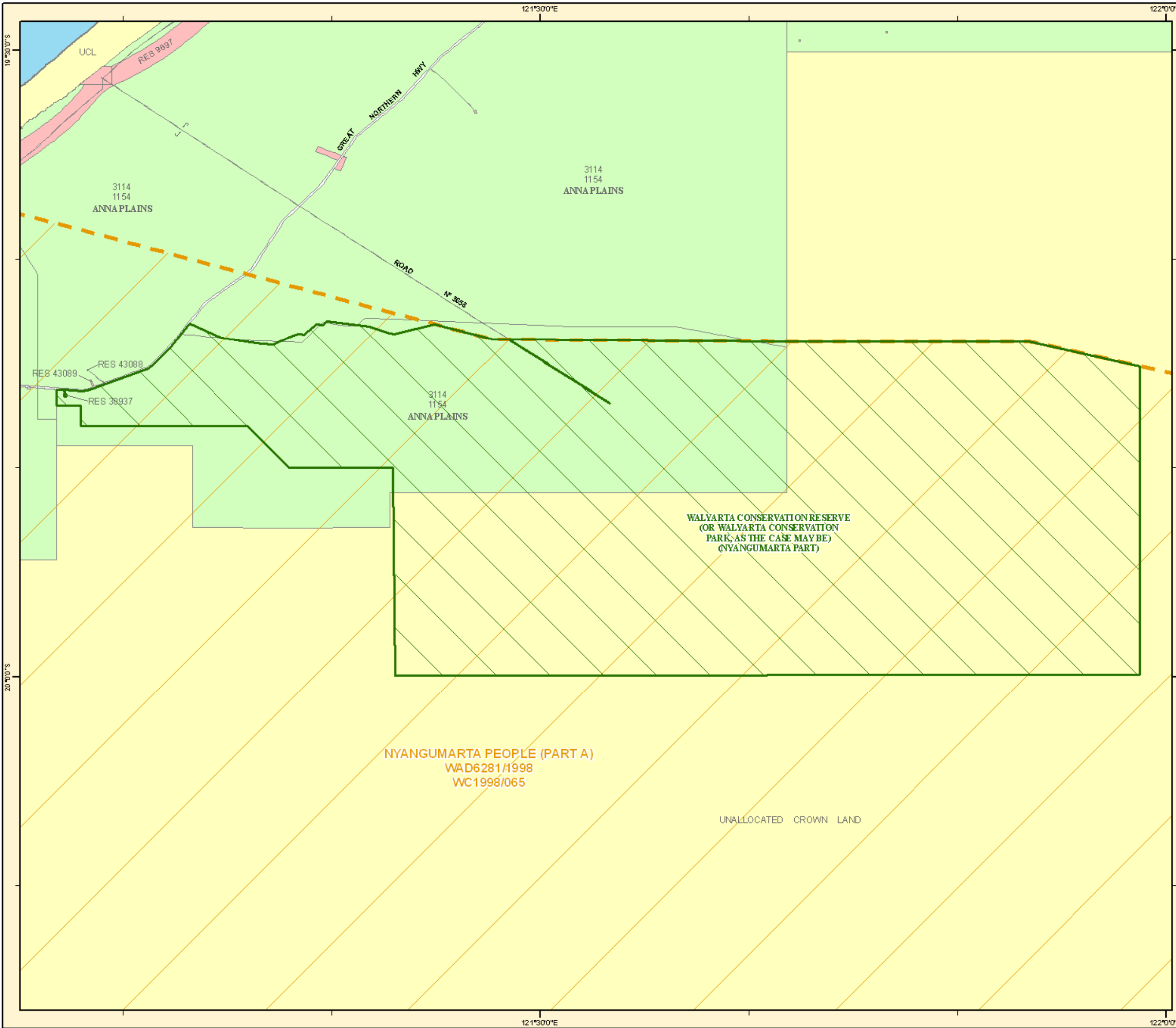


DISCLAIMER
For informational purposes only. This map is a pictorial representation of data extracted from Landgate Databases and is intended to be an overview of general geospatial information.
Waterlines shown on this map do not necessarily depict an exact cadastral boundary.
Native Title boundaries are depicted from descriptions held by the National Native Title Tribunal (NNTT) and Federal Court.
Reference should be made to the NNTT for confirmation of this boundary for any legal purposes.
In the event of any discrepancy between the written descriptions and the areas depicted on this map, the written descriptions shall take precedence as the maps and/or enlargements are indicative only.

NATIVE TITLE SPATIAL SERVICES
PRODUCED 20/11/2013

Street address: 1 Midland Square, Midland, WA 6056
Postal address: P.O. Box 2222, Midland, WA 6056
Tel: (08) 9273 7391 Fax: (08) 9273 7615
email: nts@landgate.wa.gov.au
Internet: www.landgate.wa.gov.au





NYANGUMARTA ILUA CONSERVATION ESTATE

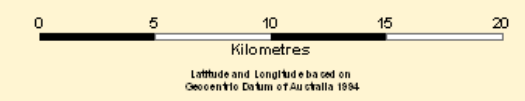
SCHEDULE 2, MAP 5 WALYARTA CONSERVATION RESERVE (OR WALYARTA CONSERVATION PARK, AS THE CASE MAY BE)

LEGEND

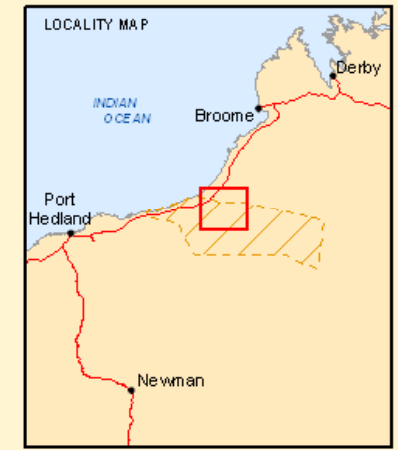
- Walyarta Conservation Reserve (or Walyarta Conservation Park, as the case may be) (Nyangumarta Part)
- WAD6281/1998 Nyangumarta People (Part A) (WC 1998/065) - Determined

TENURE as at 4/10/2013

- Marine Park (Marine Reserve 16)
- Unallocated Crown Land
- Freehold
- Pastoral Leases
- General and Special Purpose Leases
- Reserves



DATA SOURCES
Cadastral and Tenure Information sourced from Landgate Spatial Cadastral Database (SCDB) as at 4/10/2013.
The Eighty Mile Beach Marine Park (Nyangumarta Part) and 'Recreational Area' (as defined from Department of Parks and Wildlife (DP&W)).
These datasets are representative only of the areas defined in the Joint Management Agreement for the Eighty Mile Beach Marine Park (Nyangumarta Part) and the Indigenous Land Use Agreement between the Department of Parks and Wildlife and the Nyangumarta Warra Aboriginal Corporation (NWTSC).
In the event of any discrepancy between the Joint Management Agreement and the areas depicted on this map, the written descriptions shall take precedence as the maps and/or engagements are indicative only.
Significant Coastal Areas being Ecologically Sensitive Areas - Schedule 3 - as determined in Marine Parks of Western Australia (2009) PCA 654.
Waterlines shown in the data do not necessarily depict an exact cadastral boundary. Spatial accuracy of water marks is variable.
Dataset boundaries are indicative only and are subject to survey.
Local Authority boundaries are at Low Water Mark (LWM) unless otherwise specified.
Pastoral Leases terminate 40 metres above High Water Mark (HWM) unless otherwise specified. Islands shown are Unallocated Crown Land (UCL) unless otherwise specified.



DISCLAIMER
For informational purposes only. This map is a pictorial representation of data extracted from Landgate Datasets and is intended to be an overview of general geospatial information.
Waterlines shown on this map do not necessarily depict an exact cadastral boundary.
Native title application boundaries are depicted from descriptions held by the National Native Title Tribunal (NNTT) and Federal Court.
Reference should be made to the NNTT for confirmation of this boundary for any legal purposes.
In the event of any discrepancy between the written application boundary description and the areas depicted on this map the written description shall take precedence as the maps and/or engagements are indicative only.

NATIVE TITLE SPATIAL SERVICES
PRODUCED 20/11/2013